FIVE–FORTY

TENTATIVE TRACT MAP 18–002

A PLANNED UNIT DEVELOPMENT

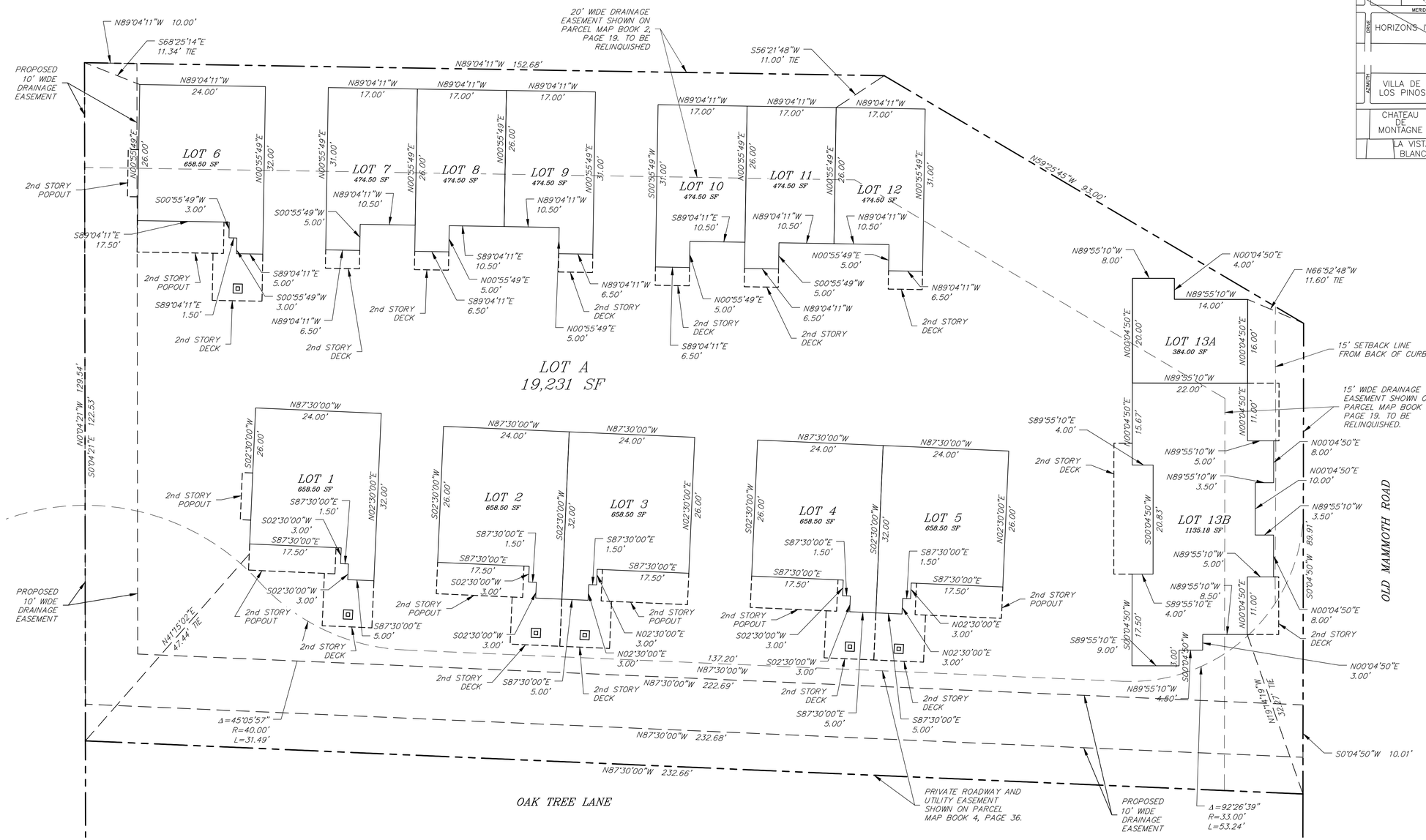

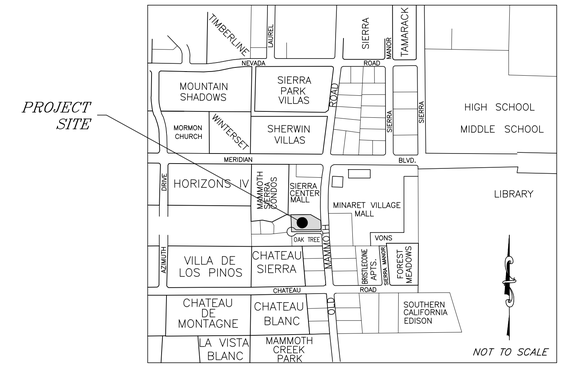

VICINITY MAP

OWNER/SUBDIVIDER

JOHN HOOPER
P.O. BOX 3389
MAMMOTH LAKES, CA 93546
PHONE: (760) 934–8844

PREPARED BY

TRIAD/ HOLMES ASSOCIATES
P.O. BOX 1570
MAMMOTH LAKES, CA 93546
(760) 934–7588 PHONE
(760) 934–5619 FAX

LOT DATA

ADDRESS:	540 OLD MAMMOTH ROAD
APN:	035–200–023
ZONING:	OLD MAMMOTH ROAD DISTRICT
USE:	PLANNED UNIT DEVELOPMENT (PUD)
	MULTI–FAMILY RESIDENTIAL AND COMMERCIAL
AREA:	0.67 AC
TOTAL NO. UNITS:	12 RESIDENTIAL
	1 RESIDENTIAL/COMMERCIAL
	1 COMMERCIAL
	14 TOTAL UNITS
DENSITY:	20.9 UNITS/AC

SETBACK ON OLD MAMMOTH ROAD: 15' FROM THE BACK OF CURB

SETBACK ON OAK TREE WAY: 10'

REAR AND SIDE SETBACKS: 0'

MIN LOT AREA = 384 SF; MAX LOT AREA = 1135 SF; AVG LOT AREA = 594 SF

SEE SHEET 2 FOR PARKING AND SNOW STORAGE REQUIREMENTS

LEGAL DESCRIPTION

BEING A SUBDIVISION OF:

PARCEL 1 OF PARCEL MAP 36–147 IN THE TOWN OF MAMMOTH LAKES, COUNTY OF MONO, STATE OF CALIFORNIA, AS PER MAP RECORDED IN BOOK 4 PAGE 36 OF PARCEL MAPS, IN THE OFFICE OF THE COUNTY RECORDER OF SAID COUNTY.

UTILITIES

WATER SUPPLY: MAMMOTH COMMUNITY WATER DISTRICT
SEWAGE DISPOSAL: MAMMOTH COMMUNITY WATER DISTRICT
ELECTRIC: SOUTHERN CALIFORNIA EDISON
TELEPHONE: VERIZON
FIRE PROTECTION: MAMMOTH LAKES FIRE PROTECTION DISTRICT
PROPANE: AMERIGAS

SHEET INDEX

SHEET 1	TTM MAP
SHEET 2	SITE PLAN
SHEET 3	PRELIMINARY GRADING & DRAINAGE PLAN
SHEET 4	PRELIMINARY UTILITY PLAN
SHEET 5	PRELIMINARY SEWER PLAN

GRAPHIC SCALE

10 0 5 10

(IN FEET)
1 inch = 10 ft.

REGISTERED PROFESSIONAL ENGINEER
THOMAS A. PLATZ
NO. C 41039
CIVIL
STATE OF CALIFORNIA

TENTATIVE TRACT MAP NO 18–002

FIVE–FORTY

540 OLD MAMMOTH ROAD

triad/holmes assoc.
civil engineering
land surveying

post office box 1570
549 old mammoth rd., ste. 202
MAMMOTH LAKES, ca 93546
phone (760) 934–7588
fax (760) 934–5619
e–mail triad@thainc.com

873 north main st. suite 150
BISHOP, ca 93514
phone (760) 873–4272
fax (760) 873–9924
e–mail bishop@thainc.com

777 woodside rd. suite a
REDWOOD CITY, ca 94061
phone (650) 366–0298
fax (650) 366–0298
e–mail sf@thainc.com

Copyright (C) 2018 by Triad/Holmes Associates

All Rights Reserved. This Document is Intended Only for Use on the Project Specified in the Agreement. Reproduction of this Document or Portions of this Document, Without the Expressed Written Consent of Triad/Holmes, is Prohibited.

REVISIONS	BY

DATE 03/19/2019
SCALE 1"=10'
DRAWN SF
JOB NO. 1.4193
DWG 1.4193TTM.dwg
SHEET 1 OF 5 SHEETS

user: staff <<3D_Imperial>> Z:\01 Mammoth\4193 540 Old Mammoth Rd\ACAD\1.4193Ttm.dwg May 20, 2019, 2:53pm

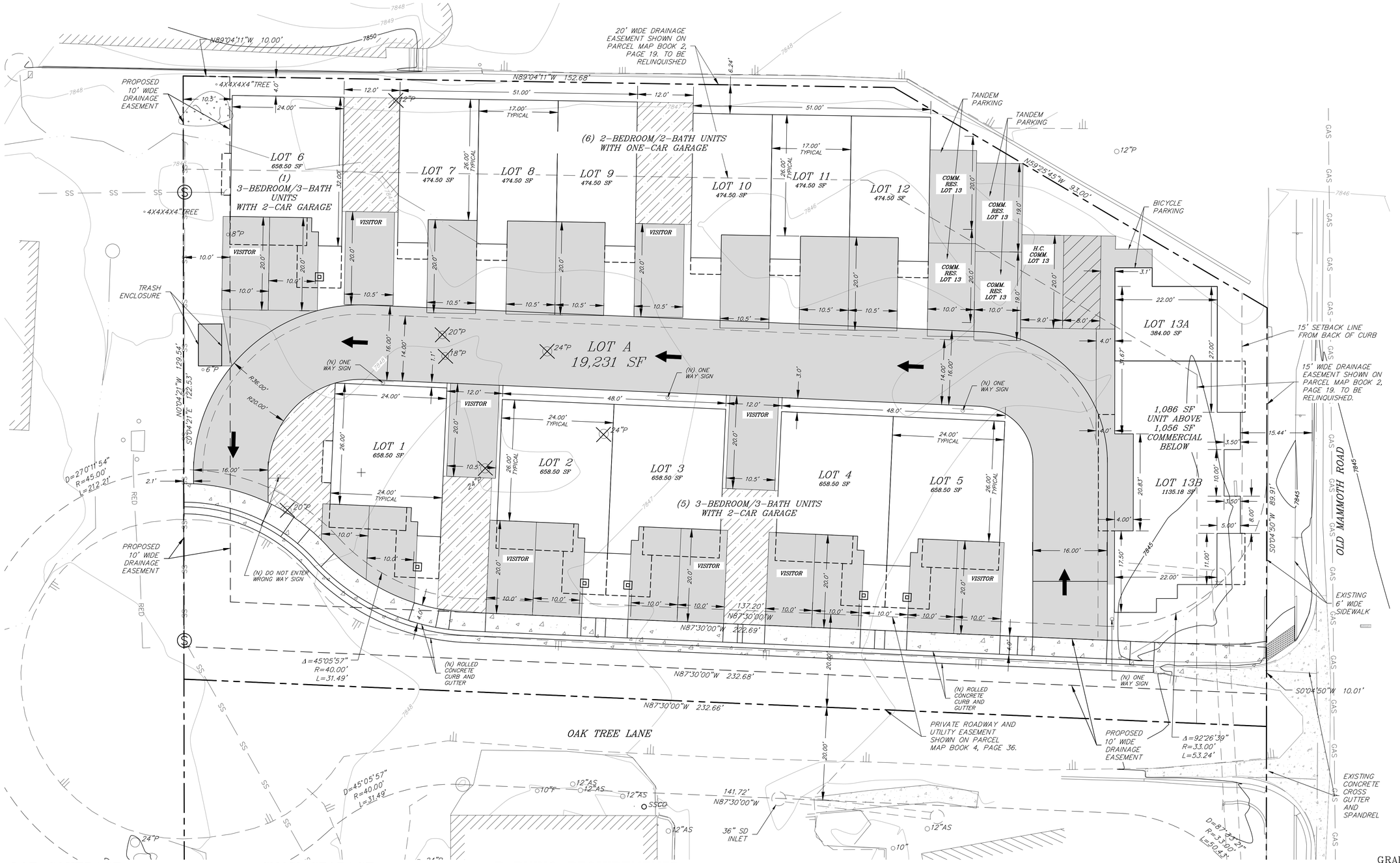

LOT COVERAGE

A BLDGS	= 474.50 SF X 6 =	2847 SF	
B BLDGS	= 658.50 SF X 6 =	3951 SF	
C BLDGS(1st FLOOR)	= 1451 SF X 1 =	1451 SF	
TRASH ENCLOSURE =		60 SF	
PAVING =		10005 SF	
TOTAL =		18,314 SF	
LOT AREA =		29,066 SF	
COVERAGE =		63%	

SNOW STORAGE

AN AREA EQUAL TO 60% OF ALL UNCOVERED REQUIRED PARKING AND DRIVEWAY AREAS SHALL BE PROVIDED FOR SNOW STORAGE. REDUCTIONS IN THAT AREA MAY BE ALLOWED IF THE PROPERTY OWNER COMMITS TO HAULING ON-SITE SNOW FROM THE PROPERTY TO AN APPROVED OFF-SITE SNOW STORAGE AREA SUBJECT TO CONDITIONS.

SNOW STORAGE
TOTAL PAVED AREA = 10065 SF

SNOW STORAGE AREA PROVIDED = 1654 SF

1654/10065 = 16%

PARKING REQUIREMENTS

MULTI-FAMILY RESIDENTIAL PARKING REQUIREMENT:	2 PER UNIT, AT LEAST 50% ENCLOSED
REQUIRED FOR PROJECT:	13 ENCLOSED; 13 NOT ENCLOSED
PARKING PROVIDED FOR LOTS 1-6:	12 ENCLOSED; 10 NOT ENCLOSED
PARKING PROVIDED FOR LOTS 7-12:	6 ENCLOSED; 6 NOT ENCLOSED
PARKING PROVIDED FOR LOT 13:	2 ENCLOSED; 5 NOT ENCLOSED (TANDEM PARKING)
TOTAL PROVIDED:	20 ENCLOSED; 21 NOT ENCLOSED
GUEST PARKING REQUIREMENT:	2 SPACES FOR EVERY 4 UNITS, UP TO 12 UNITS
REQUIRED GUEST SPACES FOR PROJECT:	1 SPACE FOR EVERY 4 UNITS MORE THAN 12. 7 SPACES
TOTAL GUEST SPACES PROVIDED:	9 SPACES
RETAIL/SERVICES COMMERCIAL PARKING REQUIREMENT:	3 PER 1000 SF
REQUIRED FOR PROJECT:	939/1000 = 0.9 X 3 = 2.8 = 3 SPACES
PROVIDED FOR PROJECT:	6 SPACES (4-TANDEM PARKING, 1-HANDICAP, 1-ENCLOSED,)

LEGEND

PAVED SURFACE	
SNOW STORAGE	
○ 12" P	TREE SIZE AND TYPE P=PINE, F=FIR
X 12" P	TREE TO BE REMOVED
7850	EXISTING CONTOURS
	PROPERTY LINE
	CENTERLINE
	EXISTING EDGE PAVEMENT

GRAPHIC SCALE

10 0 5 10

(IN FEET)
1 inch = 10 ft.

REGISTERED PROFESSIONAL ENGINEER THOMAS A. PLATZ NO. C 41039 CIVIL STATE OF CALIFORNIA

SITE PLAN
FIVE-FORTY
540 OLD MAMMOTH ROAD

triad/holmes assoc.
civil engineering
land surveying

post office box 1570
549 old mammoth rd., ste. 202
MAMMOTH LAKES, ca 93546
phone (760) 934-7588
fax (760) 934-5616
e-mail triad@thainc.com

873 north main st. suite 150
BISHOP, ca 93514
phone (760) 873-4273
fax (760) 873-8024
e-mail bishop@thainc.com

777 woodside rd. suite a
REDWOOD CITY, ca 94061
phone (650) 366-0216
fax (650) 366-0298
e-mail sf@thainc.com

Copyright (C) 2018 by Triad/Holmes Associates

All Rights Reserved. This Document is Intended Only for Use on the Project Specified in the Title Block. Any Reproduction of this Document, or Any Part of this Document, Without the Expressed Written Consent of Triad/Holmes, is Prohibited.

REVISIONS	BY

DATE 03/19/2019
SCALE 1"=10'
DRAWN SF
JOB NO. 1.4193
DWG 1.4193TTM.dwg
SHEET 2 OF 5 SHEETS

user:sfull <<<3D_Imperial>>> Z:\01 Mammoth\4193 540 Old Mammoth Rd\ACAD\1.4193ttm.dwg May 20, 2018, 2:53pm

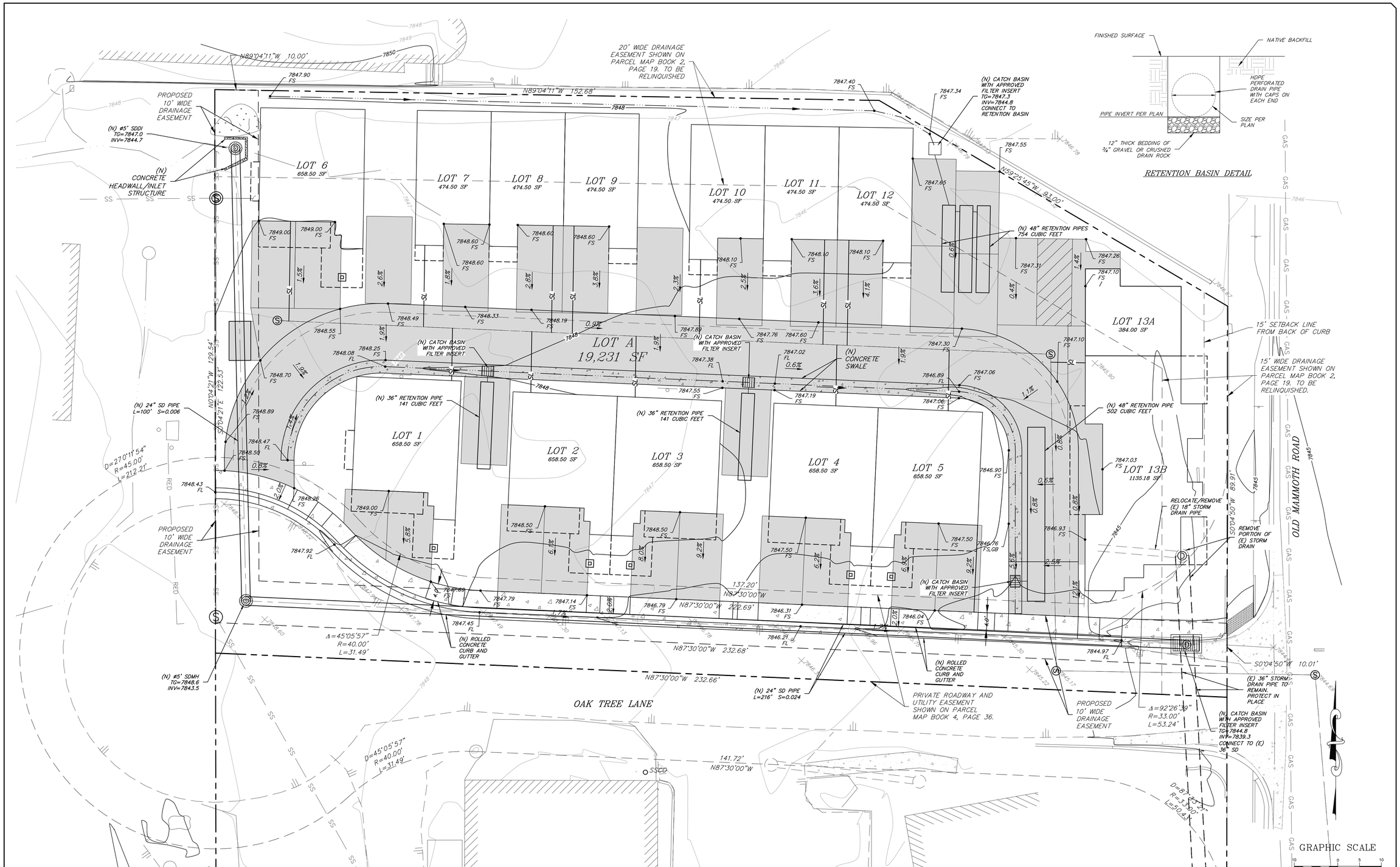

DRAINAGE RETENTION CALCULATIONS

DRAINAGE COLLECTORS, RETENTION AND INFILTRATION FACILITIES SHALL BE CONSTRUCTED AND MAINTAINED TO PREVENT TRANSPORT OF THE RUNOFF FROM A 20-YEAR, 1-HOUR STORM (1 INCH/HR) FROM THE PROPOSED PROJECT SITE.

RETENTION REQUIRED:
LOTS 1-6 = 3951 SF X 0.95 X 0.083 FT = 312 CUBIC FEET
LOTS 7-12 = 2847 SF X 0.95 X 0.083 FT = 225 CUBIC FEET
LOT 13 = 1420 SF X 0.95 X 0.083 FT = 112 CUBIC FEET

DRIVE AISLE = 3993 SF X 0.90 X 0.083 FT = 298 CUBIC FEET
PARKING LOTS 1-6 = 3142 SF X 0.90 X 0.083 FT = 235 CUBIC FEET
PARKING LOTS 7-14 = 1630 SF X 0.90 X 0.083 FT = 122 CUBIC FEET
PARKING LOT 13 = 1588 SF X 0.90 X 0.083 FT = 119 CUBIC FEET

TOTAL RETENTION REQUIRED = 1423 CF

RETENTION PROVIDED:

STORAGE PIPE:
40 FEET OF 3' DIAM. PIPE
$V=\pi r^2 x L$
V=3.14 X 1.5 X 1.5 X 40
VOLUME PIPE = 282 CF

STORAGE PIPE:
100 FEET OF 4' DIAM. PIPE
$V=\pi r^2 x L$
V=3.14 X 2.0 X 2.0 X 100
VOLUME PIPE = 1256 CF

TOTAL RETENTION PROVIDED = 1538 CF

EARTHWORK QUANTITIES

CUT = 130 CY
FILL = 150 CY
NET = 20 CY FILL

EARTHWORK QUANTITIES ARE ESTIMATE ONLY AND DO NOT ACCOUNT FOR SHRINKAGE NOR SWELL NOR REMOVALS OF UNSUITABLE MATERIALS. CONTRACTOR SHALL PERFORM OWN TAKEOFF IN CONJUNCTION WITH GEOTECHNICAL ENGINEER'S RECOMMENDATIONS.

PRELIMINARY GRADING AND DRAINAGE PLAN

FIVE-FORTY

540 OLD MAMMOTH ROAD

triad/holmes assoc.
civil engineering
land surveying

post office box 1570
349 old mammoth rd, ste 202
MAMMOTH LAKES, ca 93546
phone (760) 934-7588
fax (760) 934-5619
e-mail triad@thainc.com

873 north main st. suite 150
BISHOP, ca 93514
phone (760) 873-4273
fax (760) 873-8024
e-mail bishop@thainc.com

777 woodside rd. suite a
REDWOOD CITY, ca 94061
phone (650) 366-0216
fax (650) 366-0298
e-mail sf@thainc.com

Copyright (C) 2018 by Triad/Holmes Associates

All Rights Reserved. This Document Is Intended Only for Use on the Project Specified in the Title Block. Any Reproduction of this Document or Portions of this Document, Without the Expressed Written Consent of Triad/Holmes, Is Prohibited.

REVISIONS	BY

DATE 03/19/2019
SCALE 1"=10'
DRAWN SF
JOB NO. 1.4193
DWG 1.4193TM.dwg
SHEET 3 OF 5 SHEETS

REGISTERED PROFESSIONAL ENGINEER THOMAS A. PLATZER NO. C 41039 CIVIL STATE OF CALIFORNIA

user:sfull <<CD_Imperial>> Z:\01 Mammoth\14193 540 Old Mammoth Rd\ACAD\1.4193tm.dwg May 20, 2018, 2:53pm

DRY UTILITY NOTE

GAS, ELECTRIC AND CABLE SHOWN SCHEMATICALLY ONLY. REFER TO PLANS PREPARED BY SERVING UTILITY COMPANIES FOR DETAILED PLACEMENT.

FIRE DEPT. NOTES

"NO PARKING – FIRE LANE" SIGNS PER MLFD STANDARDS SHALL BE PLACED ALONG THE ENTRANCE DRIVEWAY AND THE 24' WIDE DRIVE AISLE WITHIN THE PROJECT.

ACCESS ROAD SHALL BE MINIMUM 16' WIDE.

FIRE FLOW TEST AND REPORT SHALL BE PROVIDED TO DETERMINE THE FIRE FLOW AND HYDRANT NEEDS FOR THE PROJECT. AN ADDITIONAL HYDRANT MAY BE REQUIRED.

ALL FIRE DEPT. ACCESS ROADS AND WATER SUPPLIES SHALL BE INSTALLED PRIOR TO DELIVERY OF CONSTRUCTION MATERIALS.

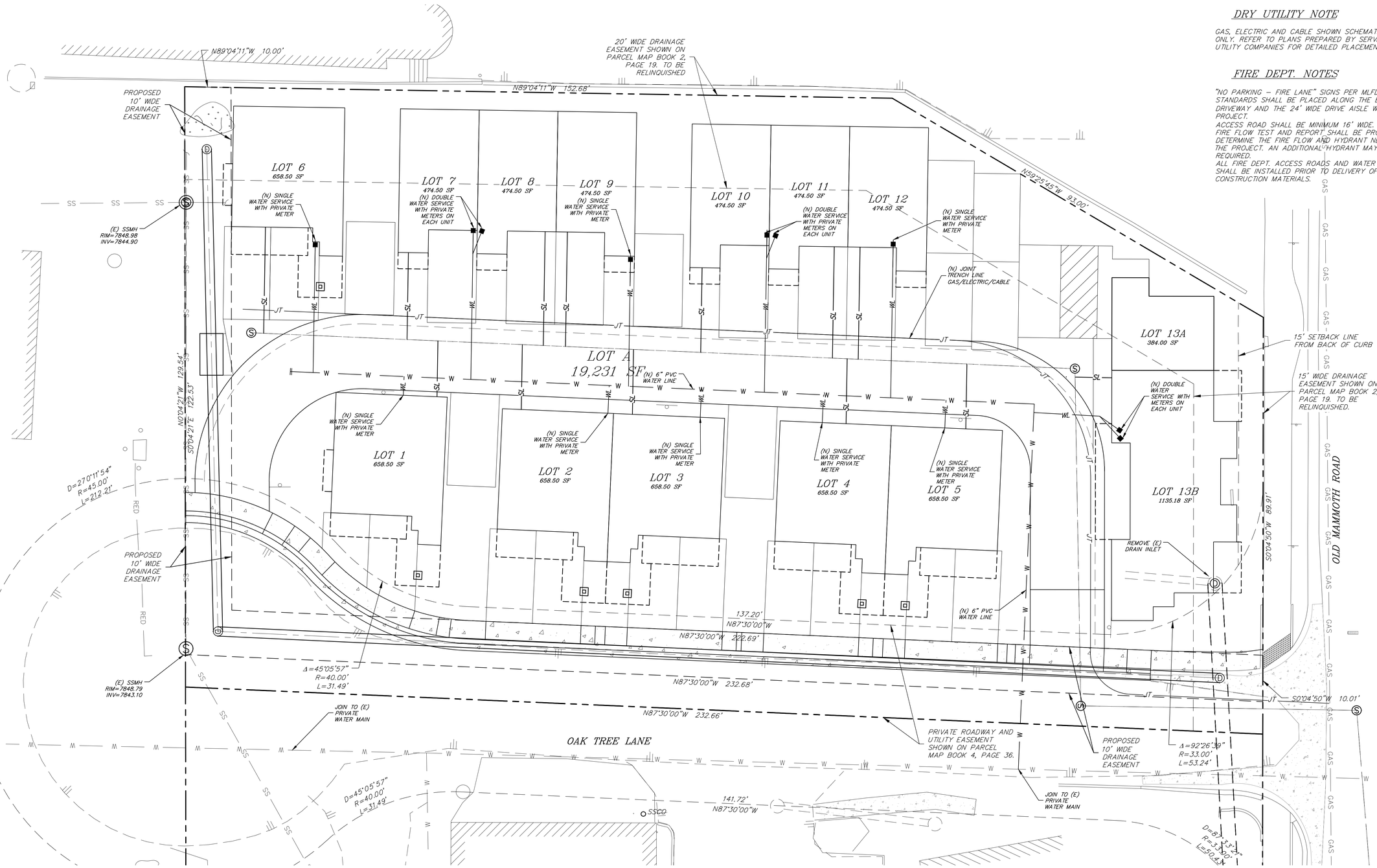

LEGEND

EXISTING PROPERTY LINE	STORM DRAIN PIPE
CENTERLINE	SEWER LINE
EXISTING CONTOURS	WATER LINE
EXISTING WATER MAIN	WATER LATERAL
EXISTING UNDERGROUND ELECTRICITY LINE	SEWER LATERAL
EXISTING UNDERGROUND PHONE & CABLE	JOINT UTILITY TRENCH: GAS, ELEC., CABLE
EXISTING GAS LINE	FIRE HYDRANT
EXISTING SEWER MAIN	WATER VALVE

SEE SHEET 5 FOR SEWER PLAN

GRAPHIC SCALE

10 0 5 10

(IN FEET)
1 inch = 10 ft.

REGISTERED PROFESSIONAL ENGINEER THOMAS A PLATZ NO. C 41039 CIVIL STATE OF CALIFORNIA

PRELIMINARY UTILITY PLAN

FIVE–FORTY

540 OLD MAMMOTH ROAD

triad/holmes assoc.
civil engineering
land surveying

post office box 1570
549 old mammoth rd, ste. 202
MAMMOTH LAKES, ca 93546
phone (760) 934–7588
fax (760) 934–5619
e–mail triad@thainc.com

873 north main st. suite 150
BISHOP, ca 93514
phone (760) 873–4273
fax (760) 873–8024
e–mail bishop@thainc.com

777 woodside rd. suite q
REDWOOD CITY, ca 94061
phone (650) 366–0216
fax (650) 366–0298
e–mail sf@thainc.com

Copyright (C) 2018 by Triad/Holmes Associates

All Rights Reserved. This Document is Intended Only for Use on the Project Specified in the Title Block. Any Reproduction of this Document or Portions of this Document, Without the Express Written Consent of Triad/Holmes, is Prohibited.

REVISIONS	BY

DATE	03/19/2019
SCALE	1"=10'
DRAWN	SF
JOB NO.	1.4193
DWG	1.4193TTM.dwg
SHEET	4
OF	5 SHEETS

user:sfull <<CSD_Imperial>> Z:\01 Mammoth\14193 540 Old Mammoth Rd\ACAD\1.4193ttm.dwg May 20, 2018, 2:53pm

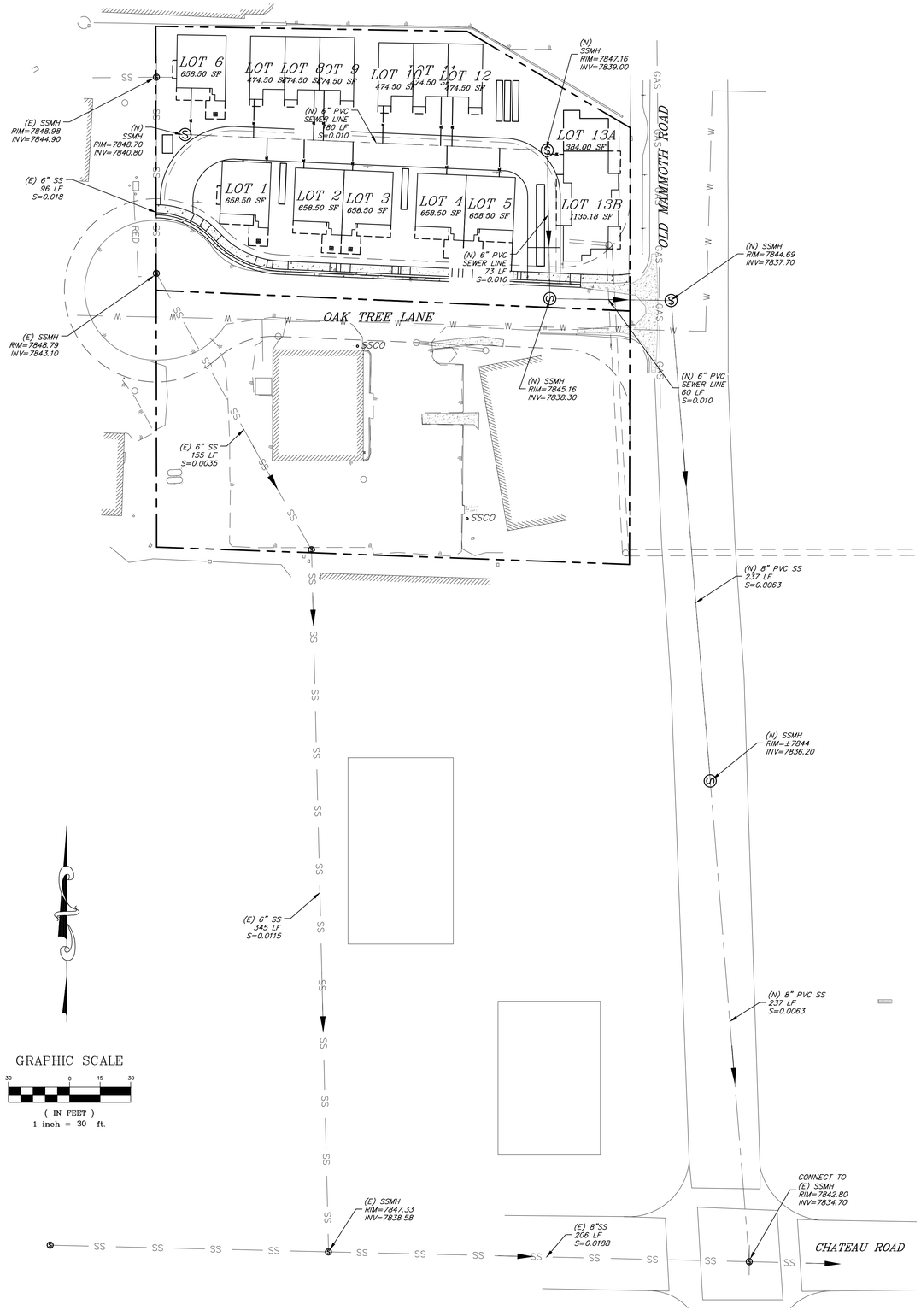

PRELIMINARY SEWER PLAN

FIVE–FORTY

540 OLD MAMMOTH ROAD

triad/holmes assoc.
civil engineering
land surveying

post office box 1570
549 old mammoth rd., ste. 202
MAMMOTH LAKES, ca 93546
phone (760) 934–7588
fax (760) 934–5618
e–mail triad@tholinc.com

873 north main st. suite 150
BISHOP, ca 93514
phone (760) 873–4273
fax (760) 873–8024
e–mail bishop@tholinc.com

777 woodside rd. suite a
REDWOOD CITY, ca 94061
phone (650) 366–0216
fax (650) 366–0298
e–mail sf@tholinc.com

Copyright (C) 2018 by Triad/Holmes Associates

All Rights Reserved. This Document is Intended Only for Use on the Project Specified in the Title Block. Any Reproduction of this Document, or Any Part of this Document, Without the Expressed Written Consent of Triad/Holmes, is Prohibited.

REVISIONS	BY

DATE	03/19/2019
SCALE	1"=20'
DRAWN	SF
JOB NO.	1.4193
DWG	1.4193TTM.dwg
SHEET	5
OF	5 SHEETS

REGISTERED PROFESSIONAL ENGINEER
THOMAS A. PLATZ
NO. C 41039
CIVIL
STATE OF CALIFORNIA

user:sfull <<<3D_Imperial>> Z:\01 Mammoth\1.4193 540 Old Mammoth Rd\ACAD\1.4193ttm.dwg May 20, 2018, 2:53pm